
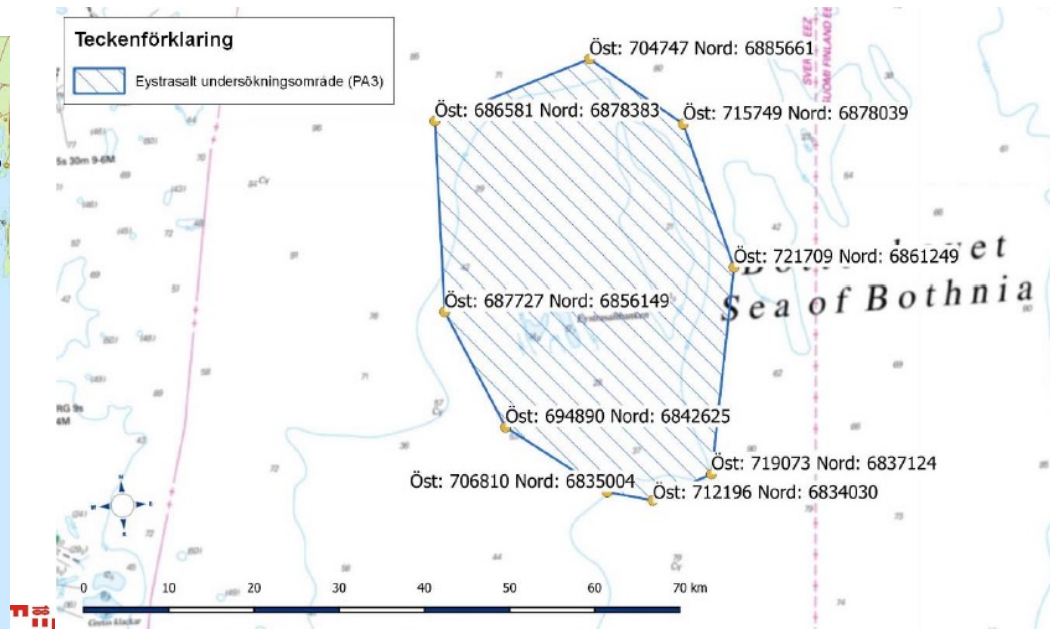
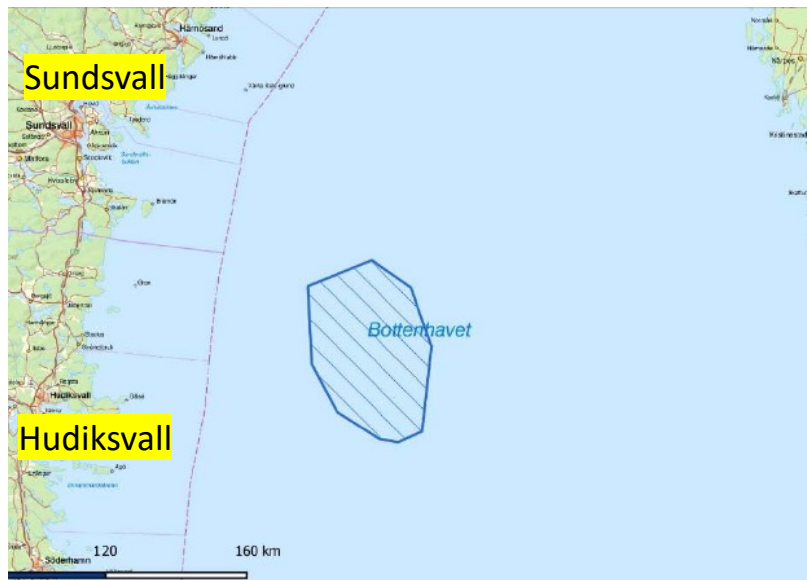


## Notice to Mariners Geophysical Survey – Eystrasalt area



- VESSEL:** M/V NORTHERN STORM
- MANEUVERABILITY:** LIMITED
- EQUIPMENT:** MULTIBEAM & SUBBOTTOM PROFILER (ONLY HULL MOUNTED)
- TIME:** 10<sup>TH</sup> OF JANUARY 2022 TO 31<sup>ST</sup> OF MAY 2022  
POTENTIAL OF EXTENSION IN TIME IF ICE IN THE AREA  
PROHIBIT US FROM SURVEY DURING THAT TIME

- AIM:** GEOPHYSICAL SURVEY FOR A FUTURE POTENTIAL WIND FARM



### M/V Northern Storm

Calls sign: MISA7

Bridge: +46 31 30 11 132

Email: [master-northernstorm@clinton.se](mailto:master-northernstorm@clinton.se)

### Contact person at Clinton Marine Survey:

Philip Ljungström	Project Manager	+46 708 79 90 26
Martin Wikmar	CEO	+46 708 79 90 20

